



Village of Plover

2400 POST ROAD · PO Box 37 · PLOVER, WISCONSIN 54467
www.ploverwi.gov

April, 2023

SUBJECT: Proposed 2023 Resurfacing of Streets within the Crossroads/Commons Development

RE PROPERTY AT:

The Village of Plover will be resurfacing multiple Streets within the Crossroads/Commons Development beginning on April 24, 2023.

Street resurfacing will involve (milling) removing approximately 1.75" inches of existing asphalt. The milled surface will then be cleaned and prepped for the new layer of asphalt to be applied. The new asphalt will be installed shortly thereafter.

Streets to be resurface are as follows:

- Commons Circle from Crossroads Drive east to County Road R.
- Meridian Drive from Commons Circle to County, (Excluding the Crossroads Drive intersection)
- Commons Circle from the north side of Meridian Drive to Crossroads Drive

These Streets will be closed in phases during this process. Detours will be posted. Access to all Businesses will be provided at all times through the Detour Route.

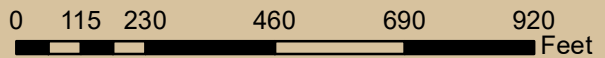
Work is expected begin the week of April 24 2023. We are anticipating this work to be completed in approximately 2-weeks depending on the weather.

We regret that this street work may cause some inconveniences. Thank you in advance for your patience during this project.

For more information or questions please contact the Village of Plover Public Works Department, Roy Hopfensperger or Scott Klemm, at 715-345-5257 (Monday thru Friday 7 a.m. – 3:30 p.m.).






Village of Plover CROSSROADS MAP - EXHIBIT 1



date: 1/11/2023
file: 2023-crossroads-bid.mxd
by: GIS Department, Brenda Bemowski

STREET LEGEND

-  = #1 -COMMONS CIRCLE
(from 50 feet east of Crossroads Dr to CTH R)
-  = #2 -COMMONS CIRCLE
(starting point of 50 ft north of Meridian Dr to 50 ft west of Crossroads Dr)
-  = #3 -MERIDIAN DRIVE
(from Common Cir to CTH R excluding the Crossroads intersection & 50 ft on each side of the intersection)

